



Washington State

Department of Transportation

WSDOT Hyak Maintenance
4850 SR 906
Snoqualmie Pass, WA 98068
(509) 577-1905 Ext. 2

Filed

JUL - 5 2023

Upper Kittitas County
District Court

I, Jennifer Steward, state as follows: I am employed by the Washington State Department of Transportation as the Traffic Safety Systems Operator 4 Supervisor.

I certify the attached documents - June Speed Limit Log 2023 and June Traction Log 2023 were prepared in the normal course of business and it is true and accurate.

I declare under the penalty of perjury under the laws of the State of Washington that the foregoing is true and correct.

Dated this 5th day of July 2023.

A handwritten signature in black ink that reads "Jennifer A. Steward".

Jennifer Steward

Signed at WSDOT - Hyak Snoqualmie Pass, Washington.

Diana MacKenzie

From: Steward, Jennifer <StewaJe@wsdot.wa.gov>
Sent: Wednesday, July 5, 2023 2:39 PM
To: Diana MacKenzie
Subject: June Speed and Traction reports w/ affidavit
Attachments: Affidavit June 2023 Speed Limit Log and Traction Log.pdf; JUNE 2023 SPEED LIMIT LOG.pdf; JUNE 2023 TRACTION LOG.pdf

CAUTION: This email originated from outside the Kittitas County network. Do not click links, open attachments, fulfill requests, or follow guidance unless you recognize the sender and have verified the content is safe.

Hello Diana,

Here are the June reports with affidavit and a visual of our signs.

The speed limit signs are called ISL's – Information Speed Limits (Speed Limits)

The smaller green framed signs are called VMS's – Variable Message Signs (Traction Signs are VMS')


Eastbound:

Eastbound I-90 VMS/ISL Signs (Amber or white text)

Winery Road
MP 27.36
27 VMS



Mt. Si
MP 33.26 EB
33 VMS



Tinkham (Bandera)
MP 45.91 EB
45 ISL



Denny Creek (47 int.)
MP 48.10 EB
48 ISL



53 Int.
MP 53.47 EB
53 ISL



Hyak
MP 55.17 EB
55 ISL



Gold Cr Chain Off
MP 56.14 EB
56 VMS



Snowshed
MP 57.50 EB
57 ISL




Rock Cut
MP 59.9 EB
60 ISL



Price Cr East
MP 61.6 EB
62 ISL



Easton Hill 3-Lane
MP 66.53 EB
66 ISL



Eastbound I-90 Traction Signs (Red text)

Edgewick
MP 33.75
33 Traction



**West Bandera
(Tinkham)**
MP 45.26
45 Traction















**East Bandera
(Denny Creek)**
MP 46.79
46 Traction











Westbound:

Westbound I-90 VMS/ISL Signs (Amber or white text)

Pratt Lake MP46.73 WB 46 ISL	Alpentel On-Ramp MP51.87 WB 51 ISL	Alpentel MP52.28 WB 52 ISL	Hyak Hill MP54.50 WB 54 ISL	Avalanche Bridge MP57.8 WB 57.8 VMS	Old Snowshed MP58.3 WB 58.3 VMS
					
Price Creek MP 59.8 WB 59.8 ISL	Price Creek MP 60.84 WB 60.9 VMS	Price Creek MP 61.7 WB Lane Chain (Red text)	Top Easton Hill MP67.00 WB 67 ISL	Lake Easton MP69.58 WB 69 ISL	West Easton MP71.11 WB 71 VMS
					

Westbound I-90 Traction Signs (Red text)

Gold Creek West MP 56.0 Lane Chain	Gold Creek Central MP 56.7 Lane Chain	Gold Creek East MP 57.30 Lane Chain		
				
Price Creek West MP 60.28 WB 60.3 VMS signs Lane Chain	Price Creek Central MP 60.66 WB 60.6 VMS signs Lane Chain	Price Creek East MP 61.3 WB 61.3 VMS signs Lane Chain	West Easton MP71.27 71 Traction	East Easton MP72.66 72 Traction
				

Have a good Wednesday!

Jen

Jennifer A. Steward

Traffic Safety Systems Operator 4 Supervisor

Date	Time	Action	ObjectID	Parameter
6/1/2023	1:44:14 AM	Display MSG	I-90 EB MP 45.91	65 mph
6/1/2023	1:44:36 AM	Display MSG	I-90 EB MP 45.91	70 mph
6/1/2023	1:47:13 AM	Display MSG	I-90 WB MP 46.73	70 mph
6/1/2023	4:14:28 AM	Blank Sign	I-90 WB MP 69.58	
6/1/2023	4:14:32 AM	Display MSG	I-90 WB MP 69.58	65 mph
6/1/2023	6:07:49 AM	Display MSG	I-90 EB MP 48.10	RIGHT SHOULDER CLOSED 3 MILES AHEAD
6/1/2023	12:24:29 PM	Display MSG	I-90 EB MP 61.60	60 mph
6/1/2023	12:25:29 PM	Display MSG	I-90 EB MP 61.60	CONGESTION AHEAD PREPARE TO STOP
6/1/2023	12:25:40 PM	Display MSG	I-90 EB MP 59.90	60 mph
6/1/2023	12:26:19 PM	Display MSG	I-90 EB MP 59.90	CONGESTION AHEAD SLOW TRAFFIC
6/1/2023	2:38:13 PM	Blank Sign	I-90 EB MP 48.10	
6/1/2023	4:00:40 PM	Blank Sign	I-90 EB MP 59.90	
6/1/2023	4:00:46 PM	Blank Sign	I-90 EB MP 61.60	
6/1/2023	4:00:52 PM	Display MSG	I-90 EB MP 59.90	65 mph
6/1/2023	4:00:54 PM	Display MSG	I-90 EB MP 61.60	65 mph
6/1/2023	5:47:26 PM	Display MSG	I-90 WB MP 69.58	55 mph
6/1/2023	5:48:02 PM	Display MSG	I-90 WB MP 69.58	ROAD WORK AHEAD
6/2/2023	2:05:39 AM	Display MSG	I-90 WB MP 69.58	65 mph
6/2/2023	2:05:41 AM	Display MSG	I-90 WB MP 69.58	65 mph
6/2/2023	2:05:54 AM	Blank Sign	I-90 WB MP 69.58	
6/2/2023	7:27:55 AM	Display MSG	I-90 WB MP 51.87	65 mph
6/2/2023	7:28:05 AM	Display MSG	I-90 WB MP 52.28	65 mph
6/2/2023	7:28:30 AM	Display MSG	I-90 WB MP 54.50	65 mph
6/2/2023	7:28:32 AM	Display MSG	I-90 WB MP 51.87	65 mph
6/2/2023	7:28:34 AM	Display MSG	I-90 WB MP 46.73	70 mph
6/2/2023	7:28:36 AM	Display MSG	I-90 WB MP 59.80	65 mph
6/2/2023	7:28:37 AM	Display MSG	I-90 WB MP 61.71	65 mph
6/2/2023	7:28:39 AM	Display MSG	I-90 WB MP 69.58	65 mph
6/2/2023	7:28:49 AM	Display MSG	I-90 EB MP 45.91	70 mph
6/2/2023	7:28:50 AM	Display MSG	I-90 EB MP 48.10	65 mph
6/2/2023	7:28:52 AM	Display MSG	I-90 EB MP 53.47	65 mph
6/2/2023	7:28:54 AM	Display MSG	I-90 EB MP 55.17	65 mph
6/2/2023	7:28:56 AM	Display MSG	I-90 EB MP 57.50	65 mph
6/2/2023	7:28:57 AM	Display MSG	I-90 EB MP 59.90	65 mph
6/2/2023	7:28:59 AM	Display MSG	I-90 EB MP 61.60	65 mph
6/2/2023	11:15:36 AM	Display MSG	I-90 EB MP 61.60	RIGHT LANE ENDS MERGE LEFT
6/3/2023	1:38:14 PM	Display MSG	I-90 EB MP 61.60	RIGHT LANE BLOCKED 4 MILES AHEAD
6/3/2023	2:29:47 PM	Display MSG	I-90 EB MP 61.60	RIGHT LANE ENDS MERGE LEFT
6/4/2023	2:22:42 PM	Display MSG	I-90 WB MP 69.58	SLOW MOVING TRAFFIC
6/4/2023	5:28:06 PM	Blank Sign	I-90 WB MP 69.58	
6/5/2023	5:55:19 PM	Display MSG	I-90 WB MP 69.58	55 mph
6/5/2023	5:55:46 PM	Display MSG	I-90 WB MP 69.58	ROAD WORK AHEAD
6/6/2023	5:27:08 AM	Blank Sign	I-90 WB MP 69.58	
6/6/2023	5:27:28 AM	Display MSG	I-90 WB MP 69.58	55 mph
6/6/2023	5:27:41 AM	Display MSG	I-90 WB MP 69.58	WORK ZONE

Date	Time	Action	ObjectID	Parameter
6/6/2023	6:47:31 AM	Display MSG	I-90 WB MP 69.58	65 mph
6/6/2023	6:47:35 AM	Blank Sign	I-90 WB MP 69.58	
6/6/2023	7:13:36 AM	Display MSG	I-90 WB MP 54.50	RIGHT LANE CLOSED
6/6/2023	7:27:45 AM	Display MSG	I-90 WB MP 54.50	RIGHT LANE CLOSED 1 MILE AHEAD
6/6/2023	8:00:53 AM	Display MSG	I-90 WB MP 54.50	RIGHT LANE CLOSED 2 MILES AHEAD
6/6/2023	8:08:10 AM	Display MSG	I-90 WB MP 52.28	RIGHT LANE CLOSED 1 MILE AHEAD
6/6/2023	8:08:16 AM	Blank Sign	I-90 WB MP 54.50	
6/6/2023	8:14:46 AM	Blank Sign	I-90 WB MP 51.87	
6/6/2023	8:14:52 AM	Blank Sign	I-90 WB MP 52.28	
6/6/2023	9:48:44 AM	Display MSG	I-90 WB MP 54.50	RIGHT LANE CLOSED
6/6/2023	10:04:53 AM	Display MSG	I-90 WB MP 54.50	RIGHT LANE CLOSED 2 MILES AHEAD
6/6/2023	10:05:08 AM	Display MSG	I-90 WB MP 52.28	RIGHT LANE CLOSED
6/6/2023	10:11:59 AM	Blank Sign	I-90 WB MP 54.50	
6/6/2023	10:12:11 AM	Display MSG	I-90 WB MP 51.87	RIGHT LANE CLOSED
6/6/2023	10:34:03 AM	Blank Sign	I-90 WB MP 51.87	
6/6/2023	10:34:07 AM	Blank Sign	I-90 WB MP 52.28	
6/6/2023	11:06:18 AM	Display MSG	I-90 WB MP 51.87	RIGHT LANE CLOSED
6/6/2023	11:06:50 AM	Display MSG	I-90 WB MP 52.28	RIGHT LANE CLOSED
6/6/2023	11:42:52 AM	Blank Sign	I-90 WB MP 51.87	
6/6/2023	11:42:57 AM	Blank Sign	I-90 WB MP 52.28	
6/6/2023	1:11:59 PM	Display MSG	I-90 WB MP 51.87	RIGHT LANE CLOSED AHEAD
6/6/2023	1:12:20 PM	Display MSG	I-90 WB MP 52.28	RIGHT LANE CLOSED AHEAD
6/6/2023	1:37:32 PM	Blank Sign	I-90 WB MP 52.28	
6/6/2023	1:37:36 PM	Blank Sign	I-90 WB MP 51.87	
6/6/2023	5:51:03 PM	Display MSG	I-90 WB MP 69.58	55 mph
6/6/2023	5:52:13 PM	Blank Sign	I-90 WB MP 69.58	
6/6/2023	5:52:35 PM	Display MSG	I-90 WB MP 69.58	ROAD WORK AHEAD
6/7/2023	4:15:53 AM	Display MSG	I-90 WB MP 69.58	65 mph
6/7/2023	4:16:06 AM	Blank Sign	I-90 WB MP 69.58	
6/7/2023	6:51:59 AM	Display MSG	I-90 WB MP 51.87	RIGHT LANE BLOCKED
6/7/2023	7:34:27 AM	Display MSG	I-90 WB MP 52.28	RIGHT LANE BLOCKED
6/7/2023	9:17:33 AM	Blank Sign	I-90 WB MP 51.87	
6/7/2023	9:17:41 AM	Blank Sign	I-90 WB MP 52.28	
6/7/2023	10:57:04 AM	Display MSG	I-90 EB MP 48.10	RIGHT LANE CLOSED 1 MILE AHEAD
6/7/2023	11:08:02 AM	Blank Sign	I-90 EB MP 48.10	
6/7/2023	11:39:44 AM	Display MSG	I-90 EB MP 48.10	RIGHT LANE CLOSED 2 MILES AHEAD
6/7/2023	12:24:34 PM	Blank Sign	I-90 EB MP 48.10	
6/7/2023	12:24:36 PM	Blank Sign	I-90 EB MP 48.10	
6/7/2023	5:03:58 PM	Display MSG	I-90 WB MP 69.58	MOBILE OPERATION AHEAD
6/7/2023	5:15:38 PM	Blank Sign	I-90 WB MP 69.58	
6/7/2023	6:56:29 PM	Display MSG	I-90 WB MP 61.71	MOBILE PAINT STRIPING AHEAD LEFT LANE CLOSED
6/7/2023	6:59:32 PM	Display MSG	I-90 WB MP 61.71	MOBILE PAINT STRIPING AHEAD LEFT LANE CLOSED
6/7/2023	7:31:11 PM	Display MSG	I-90 WB MP 69.58	MOBILE OPERATION RIGHT LANE CLOSED

Date	Time	Action	ObjectID	Parameter
6/7/2023	7:32:05 PM	Blank Sign	I-90 WB MP 61.71	
6/7/2023	8:27:35 PM	Display MSG	I-90 WB MP 69.58	MOBILE PAINT STRIPING AHEAD
6/7/2023	8:27:54 PM	Display MSG	I-90 EB MP 61.60	MOBILE PAINT STRIPING AHEAD
6/8/2023	1:06:42 AM	Blank Sign	I-90 WB MP 69.58	
6/8/2023	1:06:48 AM	Blank Sign	I-90 EB MP 61.60	
6/8/2023	10:26:23 AM	Display MSG	I-90 EB MP 53.47	RIGHT LANE BLOCKED MERGE LEFT
6/8/2023	1:43:04 PM	Blank Sign	I-90 EB MP 53.47	
6/8/2023	4:26:13 PM	Display MSG	I-90 EB MP 61.60	60 mph
6/8/2023	4:26:44 PM	Display MSG	I-90 EB MP 61.60	STRIPE PAINTING MOBILE OPERATION AHEAD
6/8/2023	5:28:33 PM	Blank Sign	I-90 EB MP 61.60	
6/8/2023	5:28:47 PM	Display MSG	I-90 EB MP 61.60	65 mph
6/9/2023	10:21:31 AM	Display MSG	I-90 WB MP 69.58	RIGHT LANE BLOCKED 2 MILES AHEAD
6/9/2023	10:25:45 AM	Blank Sign	I-90 WB MP 69.58	
6/9/2023	2:41:56 PM	Display MSG	I-90 EB MP 59.90	CONGESTION SLOW TRAFFIC
6/9/2023	2:43:52 PM	Display MSG	I-90 EB MP 57.50	CONGESTION SLOW TRAFFIC
6/9/2023	5:54:17 PM	Display MSG	I-90 EB MP 55.17	CONGESTION AHEAD SLOW TRAFFIC
6/9/2023	5:54:43 PM	Display MSG	I-90 EB MP 53.47	CONGESTION AHEAD SLOW TRAFFIC
6/9/2023	5:57:05 PM	Display MSG	I-90 EB MP 48.10	CONGESTION AHEAD SLOW TRAFFIC
6/9/2023	6:03:07 PM	Display MSG	I-90 EB MP 53.47	CONGESTION SLOW TRAFFIC
6/9/2023	6:03:40 PM	Display MSG	I-90 EB MP 55.17	CONGESTION SLOW TRAFFIC
6/9/2023	6:07:26 PM	Display MSG	I-90 EB MP 61.60	RIGHT LANE ENDS MERGE LEFT
6/9/2023	6:23:21 PM	Display MSG	I-90 EB MP 45.91	35 mph
6/9/2023	6:23:55 PM	Display MSG	I-90 EB MP 45.91	70 mph
6/9/2023	6:23:59 PM	Display MSG	I-90 EB MP 53.47	35 mph
6/9/2023	6:24:16 PM	Display MSG	I-90 EB MP 53.47	COLLISION LEFT LANE BLOCKED
6/9/2023	6:32:38 PM	Display MSG	I-90 EB MP 53.47	45 mph
6/9/2023	6:33:00 PM	Display MSG	I-90 EB MP 53.47	CONGESTION SLOW TRAFFIC
6/9/2023	6:50:32 PM	Blank Sign	I-90 EB MP 48.10	
6/9/2023	6:50:50 PM	Display MSG	I-90 EB MP 53.47	65 mph
6/9/2023	7:14:39 PM	Blank Sign	I-90 EB MP 53.47	
6/9/2023	7:46:57 PM	Blank Sign	I-90 EB MP 55.17	
6/9/2023	7:51:23 PM	Blank Sign	I-90 EB MP 57.50	
6/9/2023	8:03:54 PM	Blank Sign	I-90 EB MP 59.90	
6/11/2023	9:29:56 AM	Display MSG	I-90 EB MP 61.60	CONGESTION SLOW TRAFFIC
6/11/2023	10:15:04 AM	Blank Sign	I-90 EB MP 61.60	
6/11/2023	11:25:25 AM	Display MSG	I-90 WB MP 69.58	CONGESTION SLOW TRAFFIC
6/11/2023	6:56:13 PM	Display MSG	I-90 EB MP 59.90	RIGHT LANE BLOCKED
6/11/2023	7:23:01 PM	Blank Sign	I-90 EB MP 59.90	
6/11/2023	9:05:11 PM	Blank Sign	I-90 WB MP 69.58	
6/13/2023	12:54:03 PM	Display MSG	I-90 EB MP 55.17	RIGHT LANE BLOCKED 2 MILES AHEAD
6/13/2023	1:17:35 PM	Blank Sign	I-90 EB MP 55.17	
6/13/2023	1:22:43 PM	Display MSG	I-90 EB MP 55.17	MOBILE OPERATION RIGHT LANE CLOSED 2 MILES AHEAD
6/13/2023	1:23:17 PM	Blank Sign	I-90 EB MP 55.17	
6/14/2023	11:36:10 PM	Display MSG	I-90 WB MP 69.58	65 mph

Date	Time	Action	ObjectID	Parameter
6/14/2023	11:36:10 PM	Display MSG	I-90 WB MP 54.50	65 mph
6/14/2023	11:36:10 PM	Display MSG	I-90 EB MP 53.47	65 mph
6/14/2023	11:36:10 PM	Display MSG	I-90 WB MP 52.28	65 mph
6/14/2023	11:36:10 PM	Display MSG	I-90 EB MP 55.17	65 mph
6/14/2023	11:36:10 PM	Display MSG	I-90 WB MP 51.87	65 mph
6/14/2023	11:36:10 PM	Display MSG	I-90 EB MP 48.10	65 mph
6/14/2023	11:36:10 PM	Display MSG	I-90 WB MP 46.73	70 mph
6/14/2023	11:36:10 PM	Display MSG	I-90 EB MP 45.91	70 mph
6/14/2023	11:36:10 PM	Display MSG	I-90 EB MP 57.50	65 mph
6/14/2023	11:36:10 PM	Display MSG	I-90 WB MP 59.80	65 mph
6/14/2023	11:36:10 PM	Display MSG	I-90 EB MP 61.60	65 mph
6/14/2023	11:36:10 PM	Display MSG	I-90 WB MP 61.71	65 mph
6/14/2023	11:36:10 PM	Display MSG	I-90 EB MP 59.90	65 mph
6/15/2023	2:22:06 PM	Display MSG	I-90 WB MP 69.58	60 mph
6/15/2023	2:22:07 PM	Display MSG	I-90 WB MP 69.58	SLOW MOVING TRAFFIC BE PREPARED TO STOP
6/15/2023	3:17:49 PM	Display MSG	I-90 WB MP 69.58	SLOW MOVING TRAFFIC BE PREPARED TO STOP
6/15/2023	3:17:59 PM	Blank Sign	I-90 WB MP 69.58	
6/15/2023	3:18:03 PM	Display MSG	I-90 WB MP 69.58	65 mph
6/16/2023	8:57:31 PM	Display MSG	I-90 WB MP 54.50	COLLISION AHEAD
6/16/2023	8:58:11 PM	Display MSG	I-90 WB MP 52.28	LEFT 2 LANES BLOCKED 2 MILES AHEAD
6/16/2023	10:17:47 PM	Blank Sign	I-90 WB MP 52.28	
6/16/2023	10:17:51 PM	Blank Sign	I-90 WB MP 54.50	
6/19/2023	6:20:24 AM	Display MSG	I-90 EB MP 45.91	RIGHT LANE CLOSED 2 MILES AHEAD
6/20/2023	6:12:35 AM	Display MSG	I-90 EB MP 45.91	LEFT LANE CLOSED
6/20/2023	6:39:50 PM	Display MSG	I-90 WB MP 69.58	55 mph
6/20/2023	6:40:14 PM	Display MSG	I-90 WB MP 69.58	ROAD WORK AHEAD
6/20/2023	7:47:20 PM	Display MSG	I-90 EB MP 48.10	LEFT LANE CLOSED 3 MILES AHEAD
6/21/2023	12:53:45 AM	Blank Sign	I-90 EB MP 48.10	
6/21/2023	4:17:36 AM	Display MSG	I-90 WB MP 69.58	65 mph
6/21/2023	4:17:58 AM	Blank Sign	I-90 WB MP 69.58	
6/21/2023	5:15:59 AM	Blank Sign	I-90 EB MP 45.91	
6/21/2023	2:41:51 PM	Display MSG	I-90 EB MP 48.10	RIGHT LANE BLOCKED 4 MILES AHEAD
6/21/2023	10:04:25 PM	Blank Sign	I-90 EB MP 48.10	
6/26/2023	6:36:26 AM	Display MSG	I-90 EB MP 61.60	RIGHT LANE ENDS MERGE LEFT
6/26/2023	10:04:03 AM	Display MSG	I-90 WB MP 69.58	65 mph
6/27/2023	6:08:54 AM	Display MSG	I-90 WB MP 51.87	LEFT LANE CLOSED 5 MILES AHEAD
6/27/2023	10:39:37 AM	Display MSG	I-90 EB MP 53.47	55 mph
6/27/2023	10:39:40 AM	Display MSG	I-90 EB MP 53.47	DEBRIS IN ROADWAY
6/27/2023	10:52:08 AM	Blank Sign	I-90 EB MP 53.47	
6/27/2023	10:52:10 AM	Display MSG	I-90 EB MP 53.47	65 mph
6/27/2023	8:45:57 PM	Blank Sign	I-90 WB MP 51.87	
6/27/2023	8:51:18 PM	Display MSG	I-90 WB MP 69.58	55 mph
6/27/2023	8:53:08 PM	Display MSG	I-90 WB MP 69.58	65 mph
6/27/2023	8:55:36 PM	Display MSG	I-90 WB MP 69.58	55 mph

Date	Time	Action	ObjectID	Parameter
6/27/2023	10:48:41 PM	Display MSG	I-90 WB MP 69.58	ROLLING SLOWDOWN AHEAD
6/27/2023	11:02:44 PM	Blank Sign	I-90 WB MP 69.58	
6/28/2023	6:04:38 AM	Display MSG	I-90 WB MP 69.58	WORK ZONE
6/28/2023	8:09:34 AM	Blank Sign	I-90 WB MP 69.58	
6/28/2023	8:09:37 AM	Display MSG	I-90 WB MP 69.58	65 mph
6/28/2023	6:56:21 PM	Display MSG	I-90 WB MP 69.58	55 mph
6/28/2023	6:56:35 PM	Display MSG	I-90 WB MP 69.58	ROAD WORK AHEAD
6/28/2023	7:16:33 PM	Display MSG	I-90 EB MP 59.90	LEFT LANE CLOSED 1 MILE AHEAD
6/28/2023	11:46:23 PM	Blank Sign	I-90 EB MP 59.90	
6/29/2023	7:19:06 AM	Display MSG	I-90 WB MP 69.58	65 mph
6/29/2023	7:19:14 AM	Blank Sign	I-90 WB MP 69.58	
6/29/2023	10:47:09 AM	Display MSG	I-90 WB MP 59.80	65 mph
6/29/2023	10:47:41 AM	Display MSG	I-90 WB MP 59.80	WSDOT TEST
6/29/2023	10:47:43 AM	Display MSG	I-90 WB MP 59.80	WSDOT TEST
6/29/2023	10:48:46 AM	Blank Sign	I-90 WB MP 59.80	
6/29/2023	3:15:53 PM	Display MSG	I-90 EB MP 61.60	65 mph
6/29/2023	3:17:18 PM	Display MSG	I-90 EB MP 61.60	RIGHT LANE ENDS MERGE LEFT
6/29/2023	8:35:44 PM	Display MSG	I-90 EB MP 59.90	RIGHT 2 LANE CLOSED 2 MILE AHEAD
6/29/2023	10:43:12 PM	Blank Sign	I-90 EB MP 59.90	
6/30/2023	3:25:59 PM	Display MSG	I-90 EB MP 59.90	SLOW MOVING TRAFFIC
6/30/2023	4:11:47 PM	Display MSG	I-90 EB MP 61.60	SLOW MOVING TRAFFIC
6/30/2023	4:31:13 PM	Display MSG	I-90 EB MP 57.50	SLOW MOVING TRAFFIC
6/30/2023	5:28:02 PM	Blank Sign	I-90 EB MP 57.50	
6/30/2023	6:07:37 PM	Blank Sign	I-90 EB MP 59.90	
6/30/2023	6:59:44 PM	Display MSG	I-90 EB MP 57.50	RIGHT LANE BLOCKED 1 MILE AHEAD
6/30/2023	7:06:49 PM	Blank Sign	I-90 EB MP 57.50	
6/30/2023	7:09:59 PM	Display MSG	I-90 EB MP 59.90	RIGHT SHOULDER BLOCKED AHEAD
6/30/2023	7:19:53 PM	Blank Sign	I-90 EB MP 59.90	
6/30/2023	7:22:14 PM	Blank Sign	I-90 EB MP 61.60	